Anlage 1
Beirat am 25.04.2018
BP Nr. E32 und 84. FNP-Ä

Übersichtsplan:

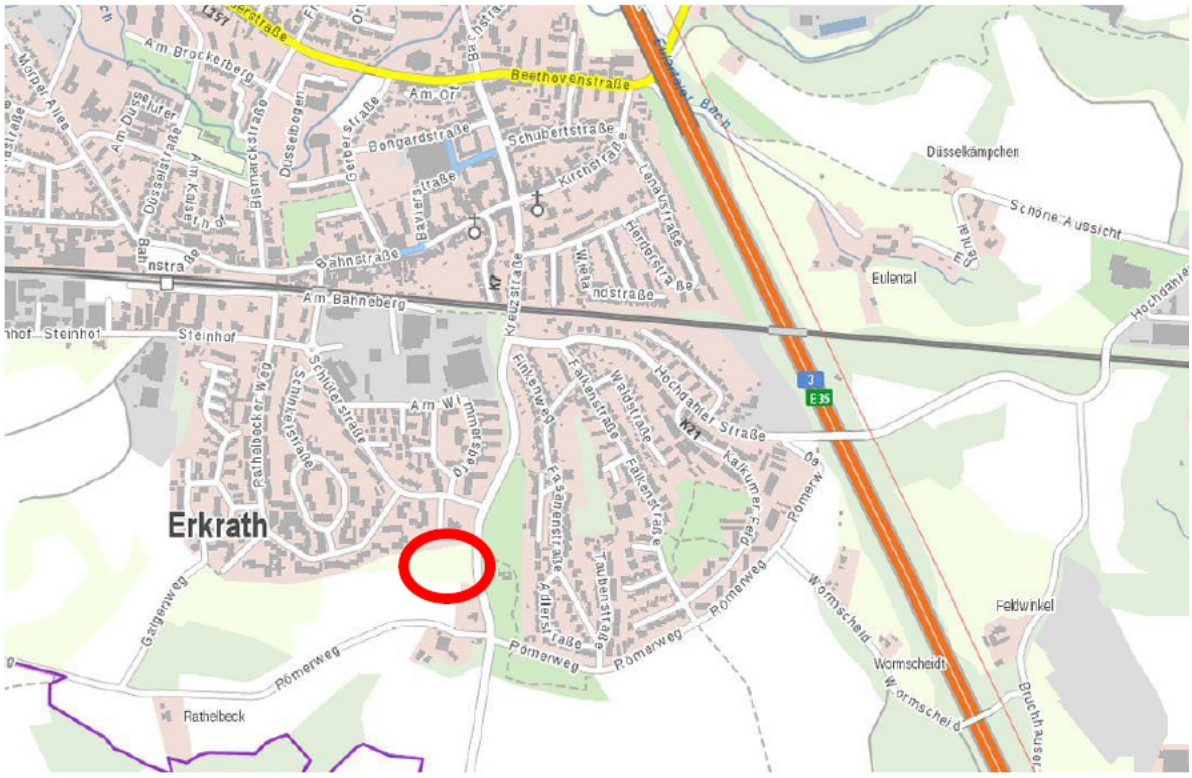

aus: Planbegründung zur 84. FNP-Änd.

Auszug aus dem Landschaftsplan:

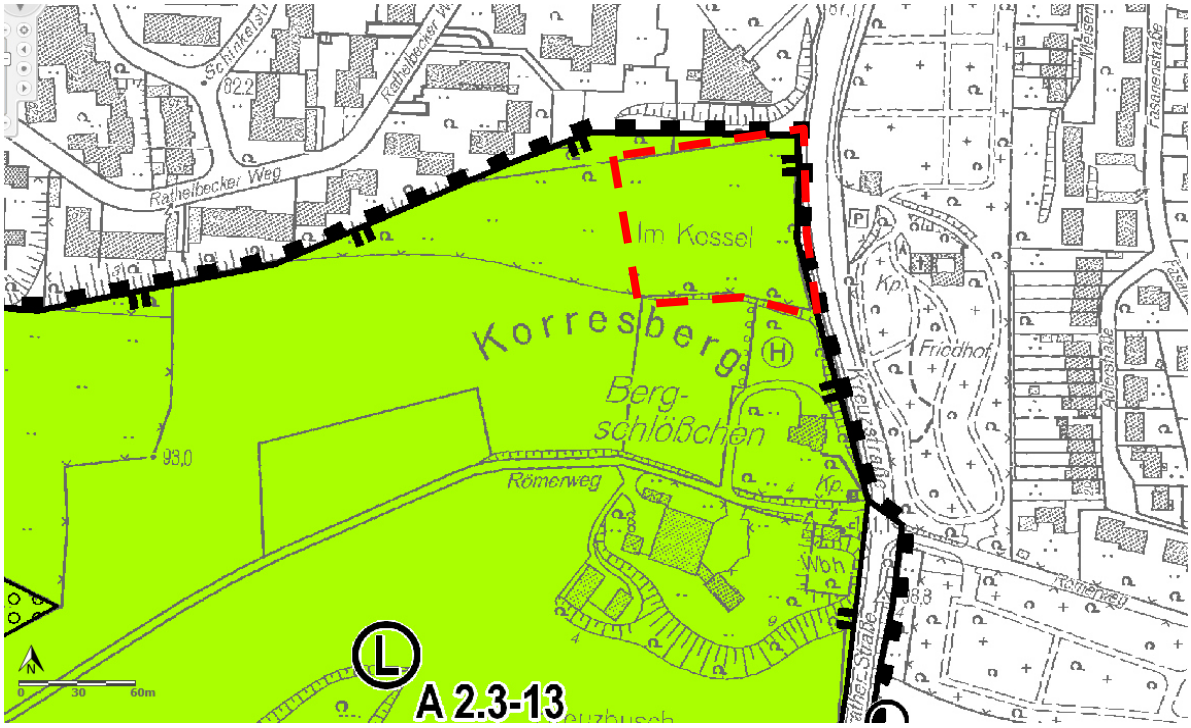

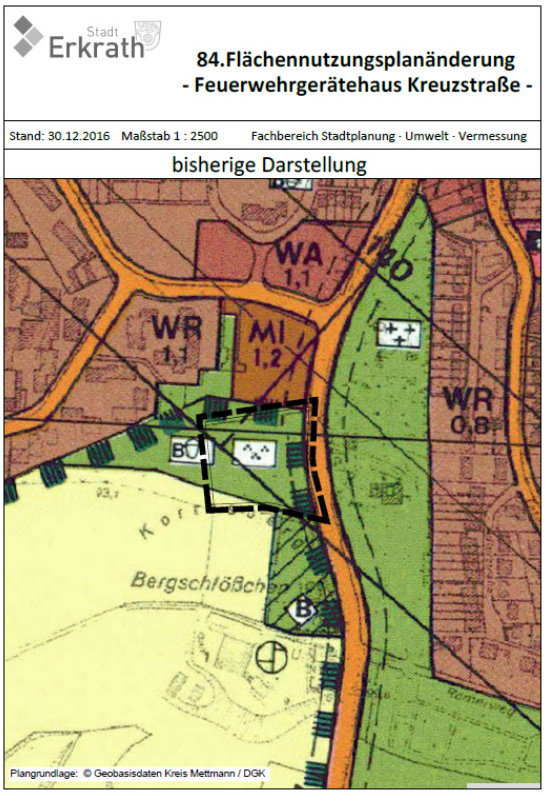

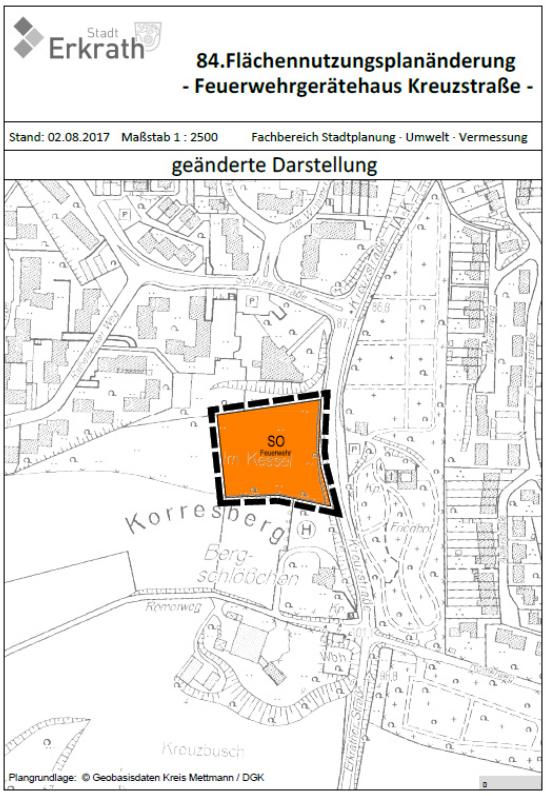

Bebauungsplan Nr. E 32:

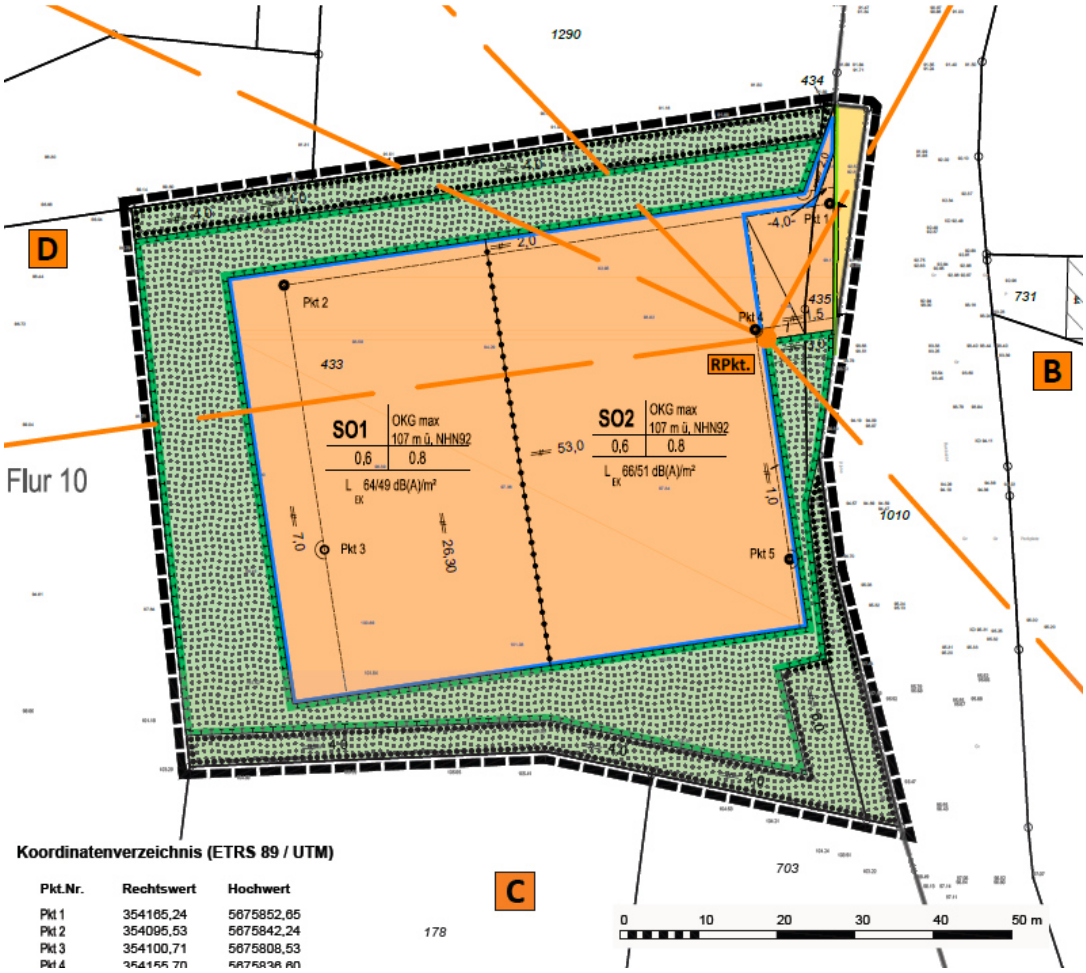

Koordinatenverzeichnis (ETRS 89 / UTM)

Pkt.Nr.	Rechtswert	Hochwert
Pkt 1	354165,24	5675852,65
Pkt 2	354095,53	5675842,24
Pkt 3	354100,71	5675808,53
Pkt 4	354155,70	5675836,60

Luftbild:



aus: Bing- maps